

Central Eastern Southern Oregon

Region 7 COVID-19 Situation Update

May 6, 2021

COVID-19 Updates as of Today:

Data as of 5/6/21, 12:01AM Pacific Time

Region 7 COVID-19 Cases:

- 1,045 in Crook County (*increased by 68 since last Thursday*)
- 8,464 in Deschutes County (*increased by 516 since last Thursday*)
- 501 in Grant County (*increased by 21 since last Thursday*)
- 333 in Harney County (*increased by 7 since last Thursday*)
- 2,150 in Jefferson County (*increased by 32 since last Thursday*)
- 4,217 in Klamath County (*increased by 288 since last Thursday*)
- 443 in Lake County (*increased by 10 since last Thursday*)
- 26 in Wheeler County (*remained the same since last Thursday*)

Region 7 COVID-19 Deaths:

- 20 in Crook County
 - 73 in Deschutes County
 - 4 in Grant County
 - 8 in Harney County
 - 33 in Jefferson County
 - 61 in Klamath County
 - 7 in Lake County
 - 1 in Wheeler County
- **Since last Thursday**, Oregon Health Authority reported that the total/cumulative number of known COVID-19 cases statewide increased by 5,399, bringing the total in Oregon to 189,162. There were 23 new COVID-19 deaths reported, bringing the total number of COVID-19 deaths in Oregon to 2,514.
- CDC reports there are >32.3 million cases of COVID-19 in the United States.
 - Worldwide case counts are >154.8 million.

COVID-19 Oregon Highlights

- The Oregon Health Authority released its [COVID-19 Weekly Report](#). For the week of Monday, April 26 through Sunday, May 2, OHA recorded a 3% increase from the previous week's daily new cases count. New hospitalizations have decreased the previous week.

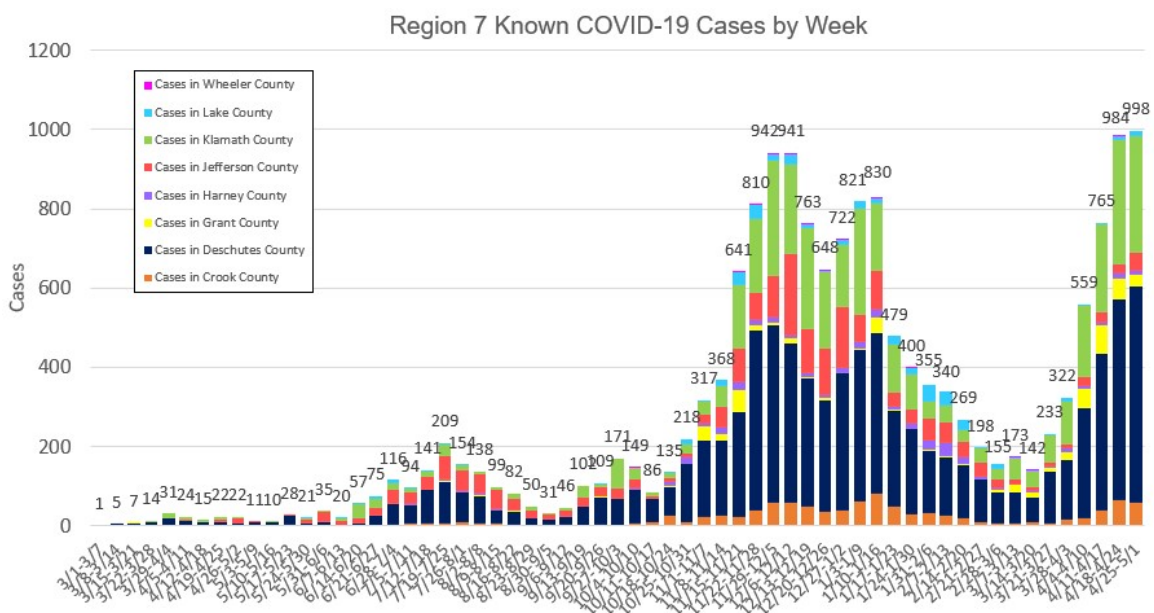
- Governor Brown extends state of emergency until June 28 amid COVID-19 surge in cases and hospitalizations. Visit the [State of Oregon news release](#).
- Governor Brown announces county Risk Level changes effective Friday, May 7, 15 counties will return to High Risk with statewide seven-day average increase for hospitalized COVID-19 positive patients dropping below 15%. In total, 24 counties will be at High Risk, four at Moderate Risk, and eight at Lower Risk. Visit the [State of Oregon news release](#).

COVID-19 Situation in Region 7

[\(Click here for source: Oregon Health Authority Situation in Oregon\)](#)

The graph below shows the number of COVID-19 cases from Crook, Deschutes, Grant, Harney, Jefferson, Klamath, Lake, and Wheeler County each calendar week beginning the week of 3/1/20-3/7/20 (when the first cases were identified in Region 7).

Data for this week is not yet shown. This graph will be updated **weekly** to show the number of COVID-19 cases identified each week in Region 7.



This graph shows data based on the date a case first became identified as a case, which is the date Oregon Health Authority (OHA) uses for school metrics, public health indicator metrics, and other tracking purposes. This date differs from the date OHA reports a case publicly in news releases.

COVID-19 Vaccination Trends

We know it will take some time before every Oregonian who wants to get the vaccine can get their two shots, Oregon Health Authority will follow a phased approach.

County	Series in Progress	Fully Vaccinated	Total People	Total per 10,000
Crook	1,660	6,442	8,102	3,456
Deschutes	23,558	70,852	94,410	4,892
Grant	341	2,096	2,437	3,311
Harney	226	1,988	2,214	3,008
Jefferson	1,723	6,978	8,701	3,650
Klamath	4,363	17,569	21,932	3,216
Lake	235	1,912	2,147	2,657
Wheeler	40	544	584	4,056

Vaccination data is as of 5/6/21, 12:01AM Pacific Time. For more information, visit the [OHA COVID-19 Vaccination Trends dashboard](#).

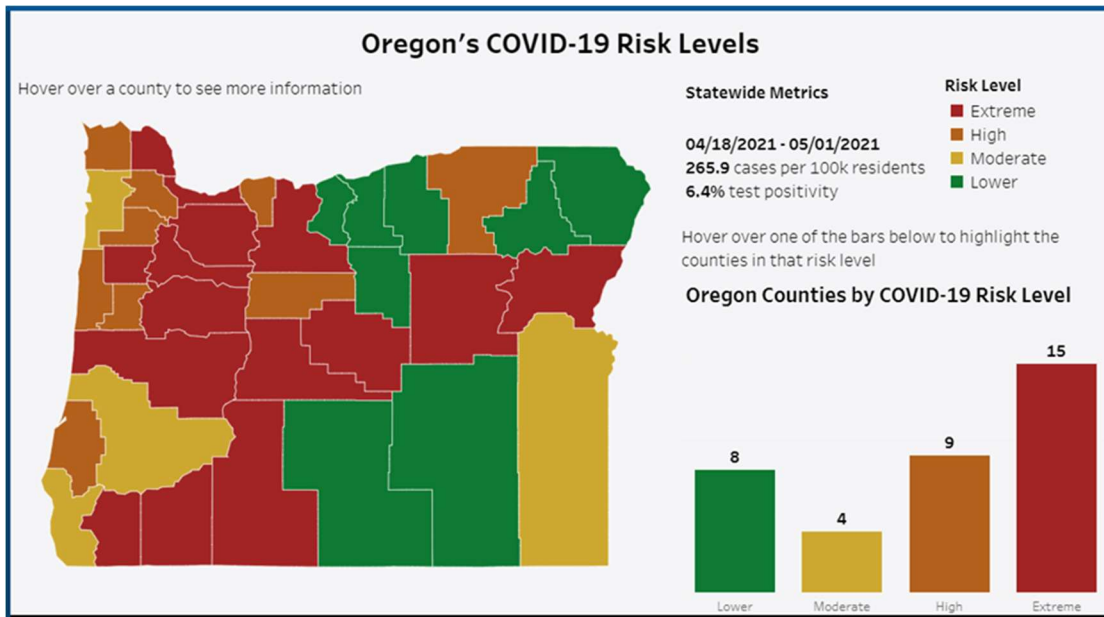
COVID-19 Public Health Indicators for Monitoring

The indicators below are updated once per week. Data shown is for the week of 4/25/21. Green shading means the county is meeting the indicator, and orange shading means the county is not meeting the indicator. No shading or “•” indicates that the indicator does not apply due to small numbers. For more information, visit the [OHA Public Health Indicators dashboard](#).

County	% ED visits for COVID-like illness (lower is better on this indicator)	Percent of cases with follow up initiated within 24 hours (goal is above 95%)	Percent of cases traced to a known source in last 7 days (goal is above 70%)
Oregon	2.4%	69%	32.2%
Crook	2.4%	98%	40.4%
Deschutes	2.4%	79%	37.9%
Grant	2.4%	38%	43.1%
Harney	2.4%	100%	63.6%
Jefferson	2.4%	87%	48.9%
Klamath	2.4%	91%	23.5%
Lake	2.4%	88%	12.5%
Wheeler	2.4%	•	•

Oregon's COVID-19 Risk Levels

This map shows the indicator OHA is tracking to monitor COVID-19 risk in Oregon counties. As counties begin to open back up, we want to be sure the risk of COVID-19 in Oregon remains low enough to keep Oregonians safe. For more information, visit the [OHA Public Health Indicators dashboard](#). This dashboard is updated weekly.

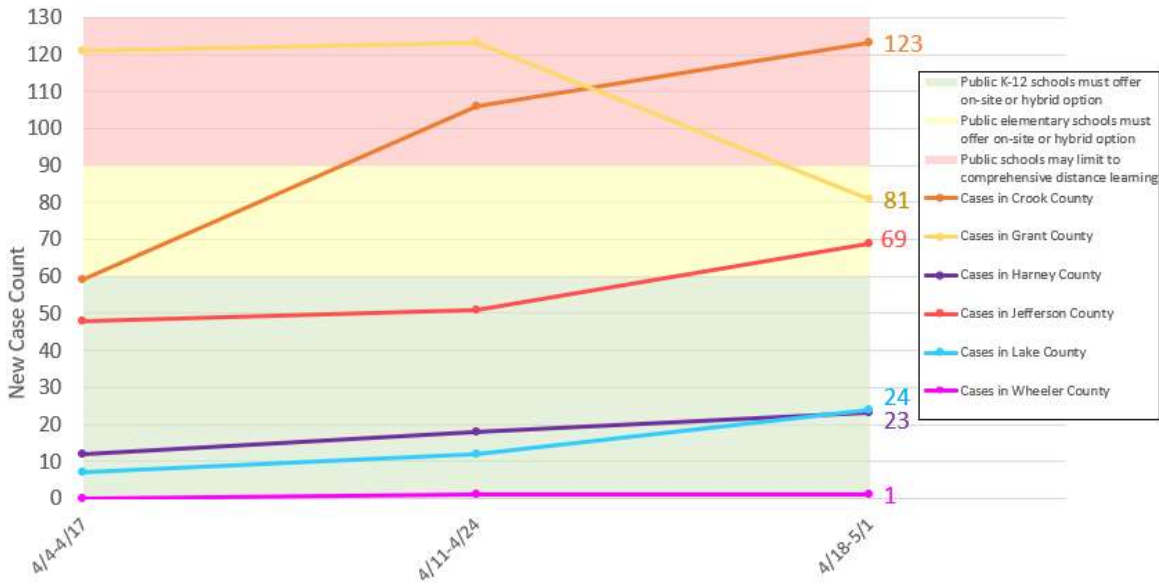


COVID-19 School Metrics Data

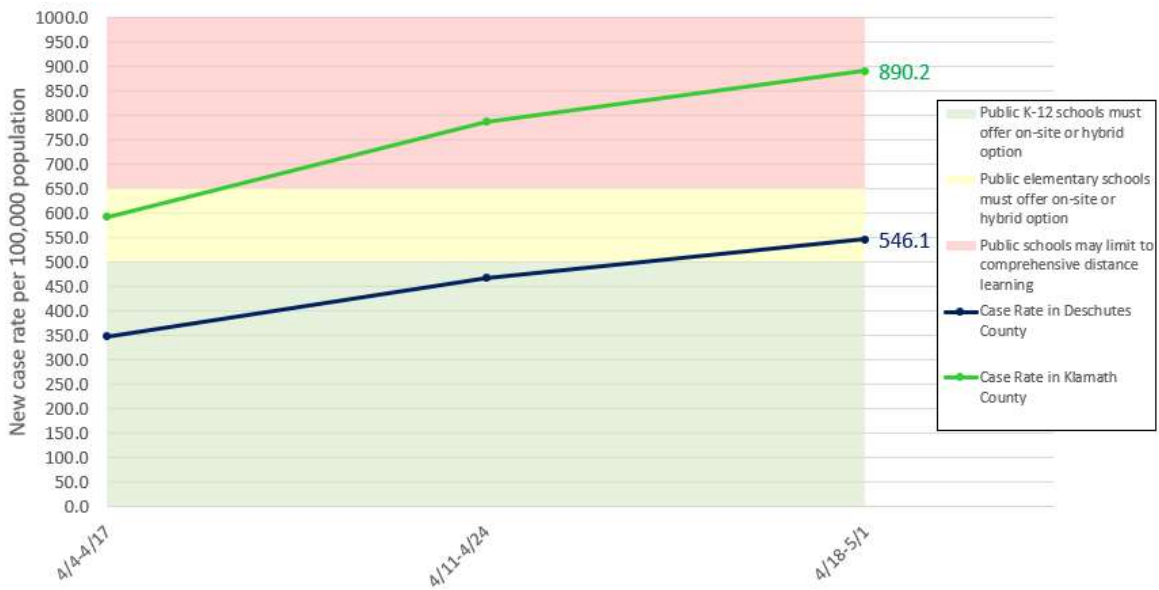
Oregon public health officials have developed metrics to help school boards and school districts make decisions about how they can safely reopen schools. School reopening decisions are based on these metrics.

More details about the use of public health metrics in school reopening can be found on the [ODE's Ready Schools, Safe Learners information page](#).

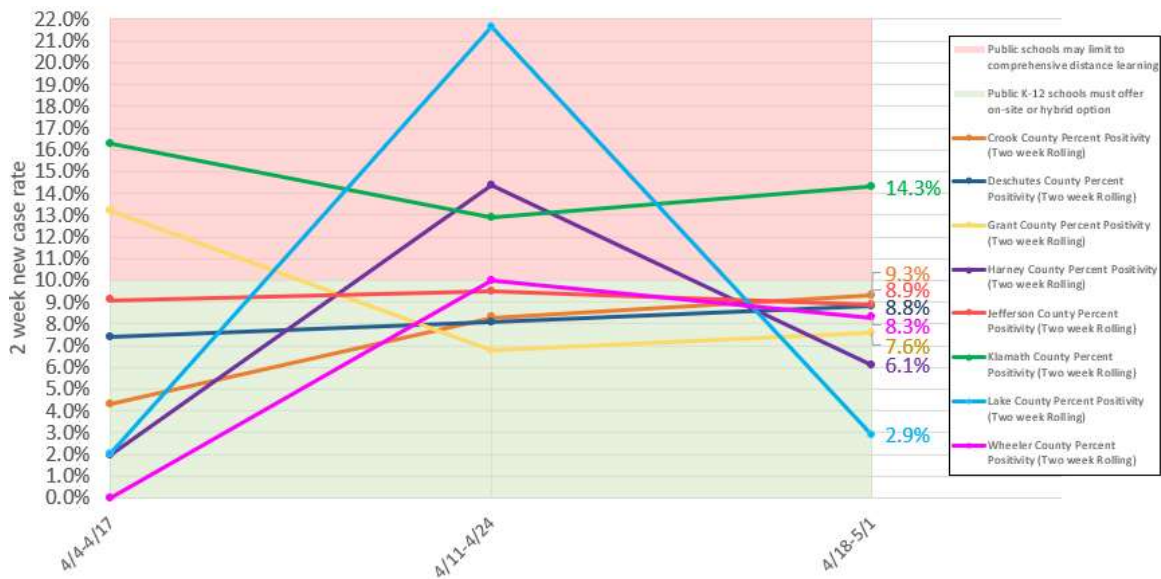
Region 7 Small-Medium County Two-week Known COVID-19 Cases



Region 7 Large County Two-week Case Rate per 100,000 Population



Region 7 Two Week Test Positivity



COVID-19 Situation in Oregon

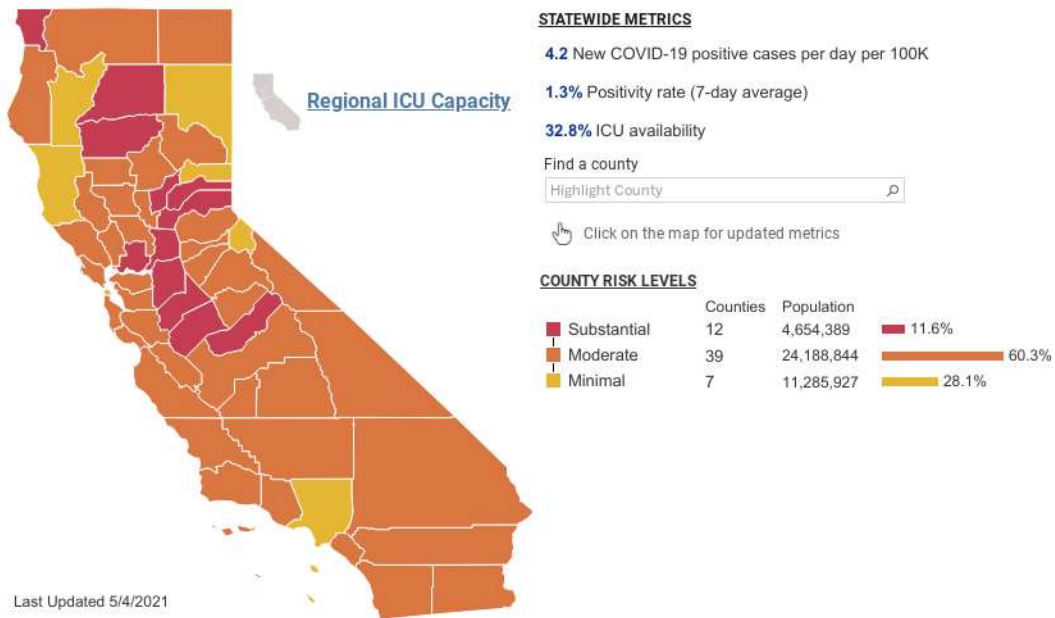
- Oregon COVID-19 Cases: 189,162
- Oregon COVID-19 Deaths: 2,514
- Total number of tests for COVID-19: 4,776,122

Oregon data is as of 5/6/21, 12:01AM Pacific Time. Information on case counts and deaths for all Oregon counties, as well as demographic information for all Oregon cases and deaths, can be found on [Oregon Health Authority's COVID-19 page](#).

COVID-19 Situation in California

- California COVID-19 Cases: 3,648,276 cases
- California COVID-19 Deaths: 60,927 deaths

California data is as of 5/6/21, 11:00AM Pacific Time. Information on case counts and deaths for California can be found on [California's COVID-19 data tracker](#).



All California statewide metric [data and tier assignments](#) are based on results from week ending April 24, updated as of 5/4/21.

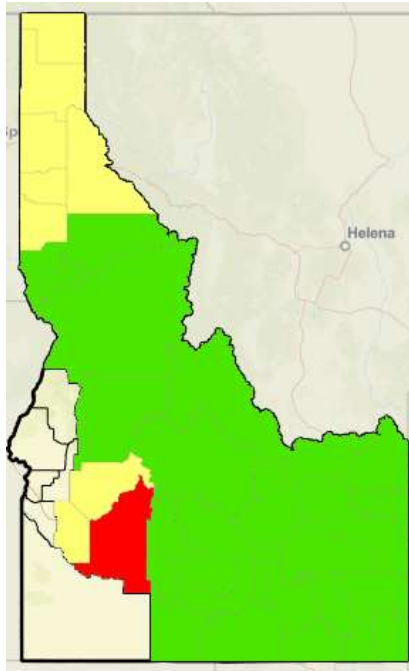
COVID-19 California Updates this Week

- No new updates this week.

COVID-19 Situation in Idaho

- Idaho COVID-19 Cases: 187,601 cases
- Idaho COVID-19 Deaths: 2,053 deaths

Idaho data last updated 5/6/21, 11:00AM Mountain Time. Information on case counts and deaths in Washington State by county can be found on [Idaho's COVID-19 data tracker](#).



Idaho's Transmission Risk Levels are updated weekly, visit the [Idaho COVID-19 Transmission Risk Levels interactive map](#).

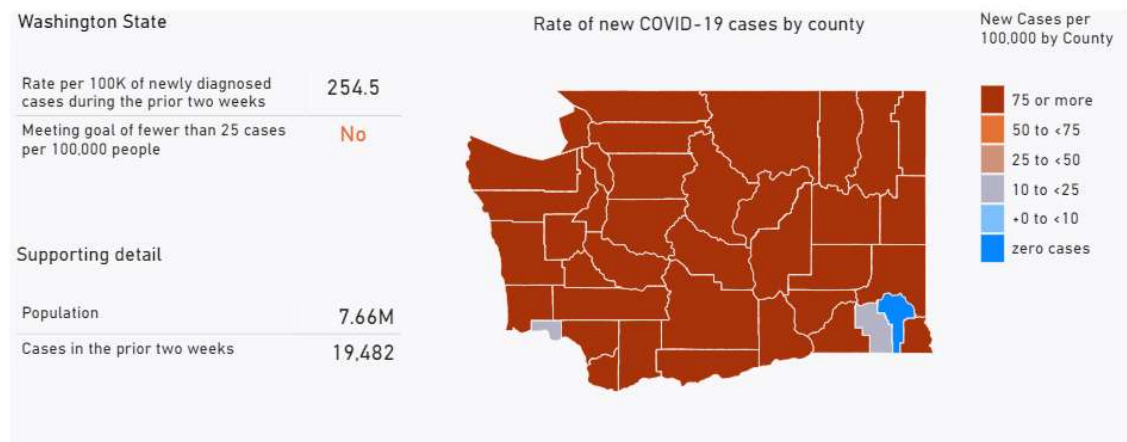
COVID-19 Idaho Updates this Week

- No new updates this week.

COVID-19 Situation in Washington State

- Washington State COVID-19 Cases: 411,075 cases
- Washington State COVID-19 Deaths: 5,553 deaths

Washington State data last updated 5/6/21, 4:12PM Pacific Time. Information on case counts and deaths in Washington State by county can be found on [Washington State's COVID-19 data tracker](#).



Washington State Road to Recovery Phase and Risk Assessment metric data is updated weekly, visit [Washington State's COVID-19 Risk Assessment dashboard](#) for more information.

COVID-19 Updates this Week

- Governor Inslee announces two-week pause on movement in the Health Washington Roadmap to Recovery reopening plan. Visit the [Washington Governor news release](#).

COVID-19 Situation in the U.S.

- U.S. COVID-19 Cases: 32,356,034 cases
- U.S. COVID-19 Deaths: 575,238 deaths

U.S. data last updated 5/6/21, 3:20PM Eastern Time. Information on case counts and deaths for all states and U.S.-affiliated jurisdictions can be found on [CDC's COVID-19 data tracker](#).

COVID-19 Situation Worldwide

- Global COVID-19 Cases: 154,815,600 cases
- Global COVID-19 Deaths: 3,236,104 deaths

Worldwide case count and death count estimates are posted on [WHO's COVID-19 dashboard](#). Estimates for worldwide COVID-19 case counts and deaths above are current as of 5/6/21, 3:39PM Central European Time.

For more local information and resources:

- For school information:
 - Visit the [Ready Schools, Safe Learners page for general information](#)
 - Visit the [current community COVID metrics page for Ready Schools, Safe Learners](#). To learn more about these metrics and benchmarks, [click here](#).
- County web resources for COVID-19:
 - Visit the [Crook County Public Health COVID-19 Information Page](#)
 - Visit the [Deschutes County COVID-19 Information Page](#)
 - Visit the [Grant County COVID-19 Information Page](#)
 - Visit the [Harney County Health Department COVID-19 Information Page](#)
 - Visit the [Jefferson County Public Health COVID-19 Information Page](#)
 - Visit the [Klamath County Public Health COVID-19 Information Page](#)
 - Visit the [Lake County COVID-19 Information Page](#)
 - Visit the [Wheeler County COVID-19 Information Page](#)
- Telephone resources:

- Call the Oregon phone line for COVID-19 information at **2-1-1**
- Call the OHSU phone line for seek guidance about symptoms and care for COVID-19 at **833-647-8222**. The hotline is open 8am-8pm, 7 days a week.
- If you are 55 or older and feeling isolated or just want to have a friendly conversation, please call the Senior Loneliness Line at **503-200-1633**
- If you are a teen and feeling lonely or anxious, you can call, text, or chat with other teens to talk about anything and everything. Call YouthLine at **877-968-8491** or text 'teen2teen' to **839863**, the helpline is open 4pm-10pm daily.

Region 7 Public Health Response

Crook, Deschutes, Grant, Harney, Jefferson, Klamath, Lake, and Wheeler County Public Health Departments regularly manage communicable disease outbreaks, and we are prepared to investigate and respond. When a case of COVID-19 is identified in our community, Public Health Nurses work on [contact tracing](#) to identify and notify individuals who might have been exposed.

We began preparing for local impacts of COVID-19 and regularly meeting with healthcare partners, Oregon Health Authority, and CDC in January 2020.

We continue to work closely with local schools, healthcare providers, emergency services, cities, businesses, and others to coordinate efforts and to share the most up-to-date information.

This situation update was compiled by the Crook, Deschutes, Grant, Harney, Jefferson, Klamath, Lake, and Wheeler County Health Departments. It will be updated with state, national, and worldwide situation data and sent every week.