



BOARD OF COMMISSIONERS

Agenda Item Summary

Agenda Category:	Item No:
------------------	----------

Date: October 13, 2020

Originating Department: CDD/Planning, Erik Nobel, Planning Director

Issue: In the matter of vacating Lots 717 and 718 of Tract 1371 Running Y Ranch Resort Phase 9. Map No. R-3808-010C0 Tax Lot: 4700 and 4800.

Background: The property owner of the two lots (Anne and Thomas Keyser) who have signed a petition requesting this action. Vacating the lots will not be detrimental to the public. The Planning Director's Report recommends that the two lots be vacated from the subdivision. The applicant paid the \$583 application fee to process the request to vacate the lots. Approval of the final order by the Board of Commissioners has no fiscal impact to the county.

Fiscal Impact: There is no fiscal impact to Klamath County.


Recommended Motion: Approve the Final Order to vacate the above described property located in Klamath County Oregon. (File No. LV 9-20). There is no fiscal impact to Klamath County.

DONE AND DATED this _____ day of _____, 20__.

Chair
Approved
Denied

Vice-Chair
Approved
Denied

Commissioner
Approved
Denied



KLAMATH COUNTY PLANNING DEPARTMENT

Government Center

305 Main St., Klamath Falls, Oregon 97601

Phone 541-883-5121 Option #4

Fax 541-885-3644

PLANNING DIRECTOR'S REPORT

DATE: October 13, 2020

TO: Board of County Commissioners

FROM: Erik Nobel, Planning Director

RE: Request from Michael Haley and Melissa Roy vacate Lots 717 and 718 of Tract 1371 Running Y Resort Phase 9 Subdivision, as shown on the attached map. Map: R-3808-010C0 Tax Lot: 4700 and 4800.

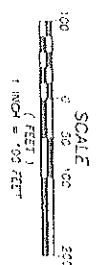
ORS Chapter 368 provides as follows:

368.351 Vacation without hearing. A county governing body may make a determination about a vacation of property under ORS 368.326 to 368.366 without complying with ORS 368.346 if the proceedings for vacation were initiated by a petition under ORS 368.341 that indicates the owners' approval of the proposed vacation and that contains the acknowledged signatures of owners of 100 percent of private property proposed to be vacated and acknowledged signatures of owners of 100 percent of property abutting public property proposed to be vacated and either:...or

(2) The planning director of the county files a written report with the county governing body in which the planning director, upon review, finds that an interior lot line vacation affecting private property complies with applicable land use regulations and facilitates development of the property subject to interior lot line vacation.

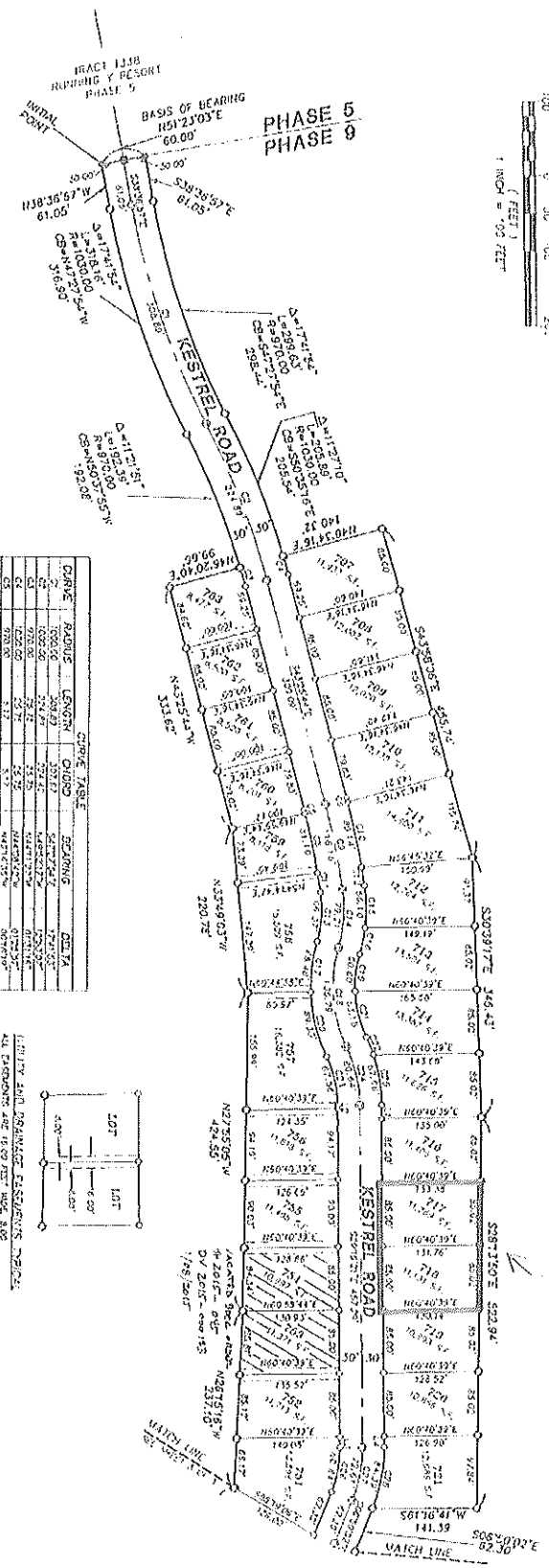
The applicant states that the purpose of vacating the above lots in Running Y Resort Subdivision, Section 10 Township 38 South, Range 08 East Willamette Meridian (see attached map) is to expand driveway. The two subdivision lots currently comprise of two tax lots. Both lots are close to 0.26 acres in size within the Designation Resort Overlay. Once the individual lots are vacated, they will become one unit of land.

I find that vacating the above reference private property complies with all applicable land use regulations and is not detrimental to the public interest. No negative comments were received from agency review.



RUNNING Y RESORT PHASE 9
 LOCATED IN THE SOUTHWEST 1/4 OF SECTION 10
 AND THE NORTHWEST 1/4 OF SECTION 15,
 TOWNSHIP 38 SOUTH, RANGE 8 EAST, WILLAMETTE MERIDIAN,
 CLATSOP COUNTY, OREGON
 TRACT NO. 1371
 JULY 2000

Subject Property of
LV 9-20



CHAIN	RADIUS	LENGTH	CHORD	BEARING	CHORD
1	1000.00	300.00	297.02	S20°00'00\"/>	

LEGEND

- 1. SET 5/8\"/>

I, **Keith R. Rhine**,
 PLAT SURVEYOR
 STATE OF OREGON
 DO HEREBY CERTIFY THAT THIS IS A TRUE AND EXACT COPY OF THE ORIGINAL PLAT OF
 THIS PLAT AS RECORDED IN PLAT BOOK 21-657, CLATSOP COUNTY, OREGON.
 RECORDED AND SUBSCRIBED: **Keith R. Rhine**
 CLATSOP COUNTY, OREGON

RIDGE VIEW FORESTERS - PHASE 9

KEITH R. RHINE
 PLAT SURVEYOR
 STATE OF OREGON

TRW
 1004 Main St.
 Astoria, OR 97103
 (503) 325-5100
 (503) 325-5100 Fax
 www.trw.com

SHEET 2 OF 3

**BEFORE THE BOARD OF COUNTY COMMISSIONERS
FOR KLAMATH COUNTY, OREGON**

IN THE MATTER OF VACATING LOTS 717,)
AND 718 OF TRACT 1371 RUNNING Y)
RESORT PHASE 9 SUBDIVISION,)
SITUATED IN SECTION 10, TOWNSHIP 38)
SOUTH, RANGE 08 EAST OF THE)
WILLAMETTE MERIDIAN, KLAMATH)
COUNTY, OREGON.)

FINAL ORDER

No. _____

WHEREAS in accordance with the provisions of ORS 368.351, a petition containing the acknowledged signatures of 100% of the owners of the property (Michael Haley and Melissa Roy) identified in Exhibit "A" attached where the lots to be vacated have been submitted and accepted by the Board of County Commissioners; and

WHEREAS the Board of County Commissioners directed the Planning Director to submit a report regarding the petition to vacate the two lots, and

WHEREAS the Planning Director filed with the Board of County Commissioners a report regarding the petition for vacating the lots which was accepted; and

WHEREAS after duly considering the report and other documentation presented, the Board of County Commissioners finds that vacating the two lots identified in Exhibit "A" is acceptable and should be granted;

NOW, THEREFORE IT IS ORDERED that the petition is hereby granted and the identified lots are vacated.

DONE AND DATED THIS _____ day of _____, 2020

Chair

Commissioner

Commissioner

